

SOURCE: Public Law 94-171 - 2020 Census

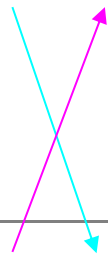
OKTIBBEHA COUNTY SUPERVISOR DISTRICTS

EXISTING (Benchmark) DISTRIBUTION

TOTAL POPULATION														VOTING AGE POPULATION										
DIST	TOTAL	IDEAL	DEV	%	WHITE	%	BLACK	%	OTR	%	NON-W	%	NEW	TOT18	%	WHT18	%	BLK18	%	OTR18	%	NON-W18	%	NEW
1	10,149	10,358	-209	-2.01	6,230	61.4	3,162	31.2	757	7.5	3,919	38.6	38.7	8,259	81.38	5,290	64.1	2,383	28.9	586	7.1	2,969	35.9	35.8
2	11,362	10,358	1004	9.70	6,106	53.7	4,391	38.6	865	7.6	5,256	46.3	45.1	9,892	87.06	5,580	56.4	3,576	36.2	736	7.4	4,312	43.6	42.3
3	9,844	10,358	-514	-4.96	6,114	62.1	3,157	32.1	573	5.8	3,730	37.9	39.8	8,451	85.85	5,553	65.7	2,454	29.0	444	5.3	2,898	34.3	36.7
4	10,597	10,358	239	2.31	7,119	67.2	2,381	22.5	1,097	10.4	3,478	32.8	28.2	8,395	79.22	5,808	69.2	1,792	21.3	795	9.5	2,587	30.8	26.7
5	9,836	10,358	-522	-5.04	4,037	41.0	5,239	53.3	560	5.7	5,799	59.0	61.2	7,789	79.19	3,400	43.7	3,922	50.4	467	6.0	4,389	56.3	58.4
Total	51,788		Max Var	14.73	29,606	57.2	18,330	35.4	3,852	7.4	22,182	42.8	42.8	42,786	82.62	25,631	59.9	14,127	33.0	3,028	7.1	17,155	40.1	40.1

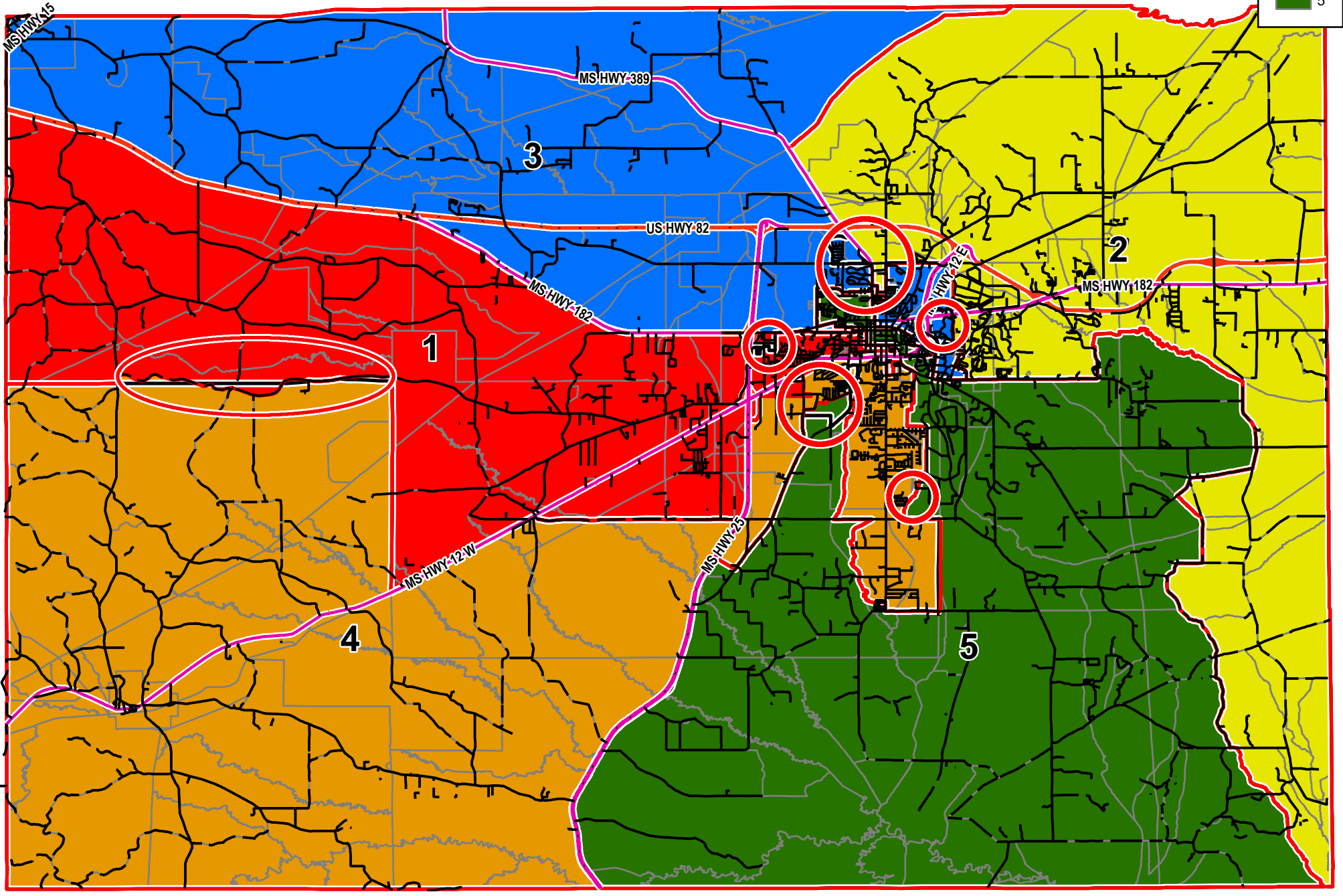

PROPOSED PLAN 3C

TOTAL POPULATION														VOTING AGE POPULATION										
DIST	TOTAL	IDEAL	DEV	%	WHITE	%	BLACK	%	OTR	%	NON-W	%	OLD	TOT18	%	WHT18	%	BLK18	%	OTR18	%	NON-W18	%	OLD
1	10,691	10,358	333	3.22	6,558	61.3	3,263	30.5	870	8.1	4,133	38.7	38.6	8,682	81.21	5,578	64.2	2452	28.2	652	7.5	3,104	35.8	35.9
2	10,161	10,358	-197	-1.90	5,574	54.9	3,783	37.2	804	7.9	4,587	45.1	46.3	8,784	86.45	5,068	57.7	3040	34.6	676	7.7	3,716	42.3	43.6
3	10,472	10,358	114	1.10	6,308	60.2	3,643	34.8	521	5.0	4,164	39.8	37.9	9,110	86.99	5,770	63.3	2902	31.9	438	4.8	3,340	36.7	34.3
4	9,766	10,358	-592	-5.71	7,013	71.8	1,726	17.7	1027	10.5	2,753	28.2	32.8	7,807	79.94	5,719	73.3	1350	17.3	738	9.5	2,088	26.7	30.8
5	10,698	10,358	340	3.29	4,153	38.8	5,915	55.3	630	5.9	6,545	61.2	59.0	8,403	78.55	3,496	41.6	4383	52.2	524	6.2	4,907	58.4	56.3
Total	51,788		Max Var	9.00	29,606	57.2	18,330	35.4	3,852	7.4	22,182	42.8	42.8	42,786	82.62	25,631	59.9	14,127	33.0	3,028	7.1	17,155	40.1	40.1



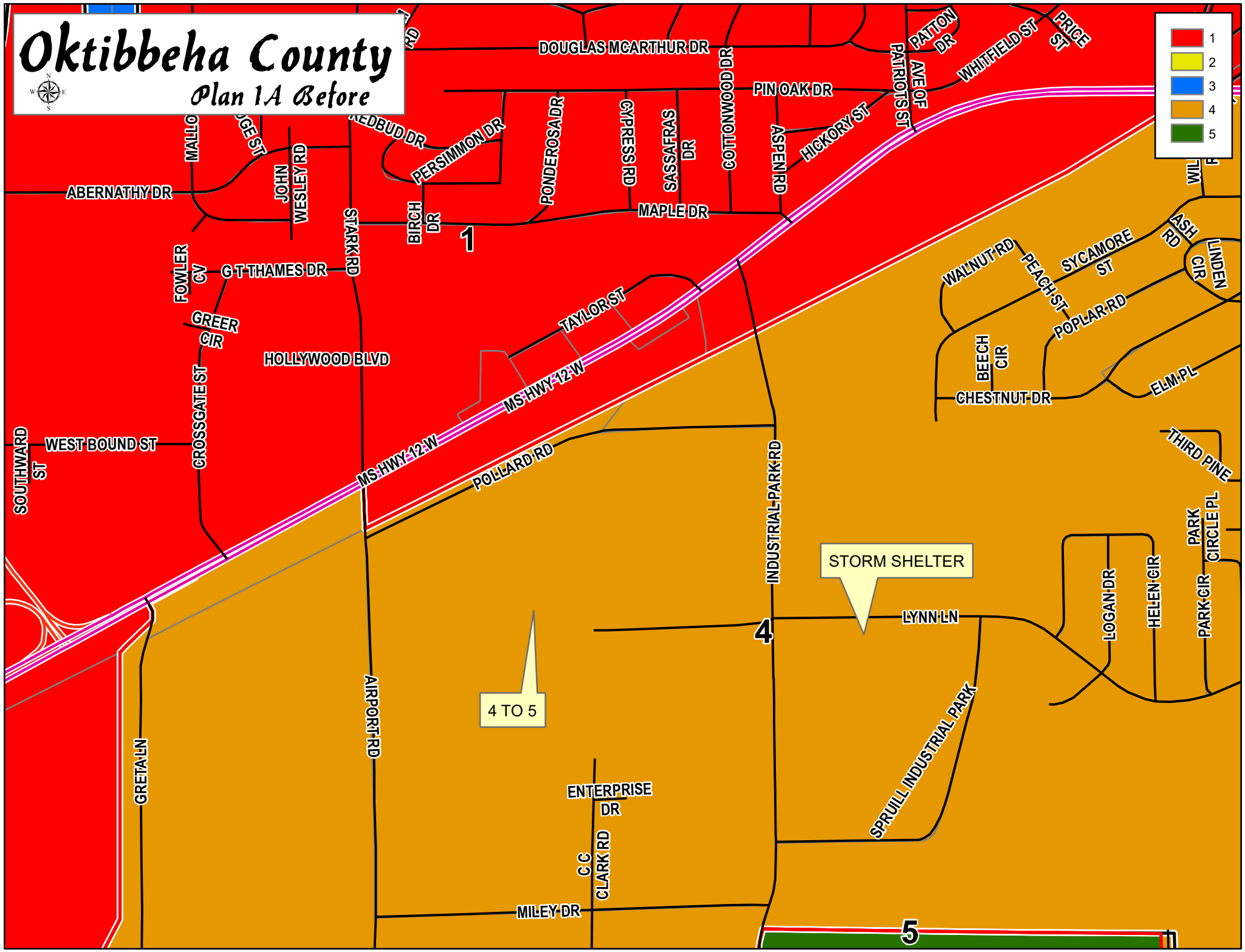
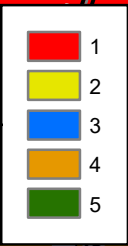
Oktibbeha County

Plan 1A



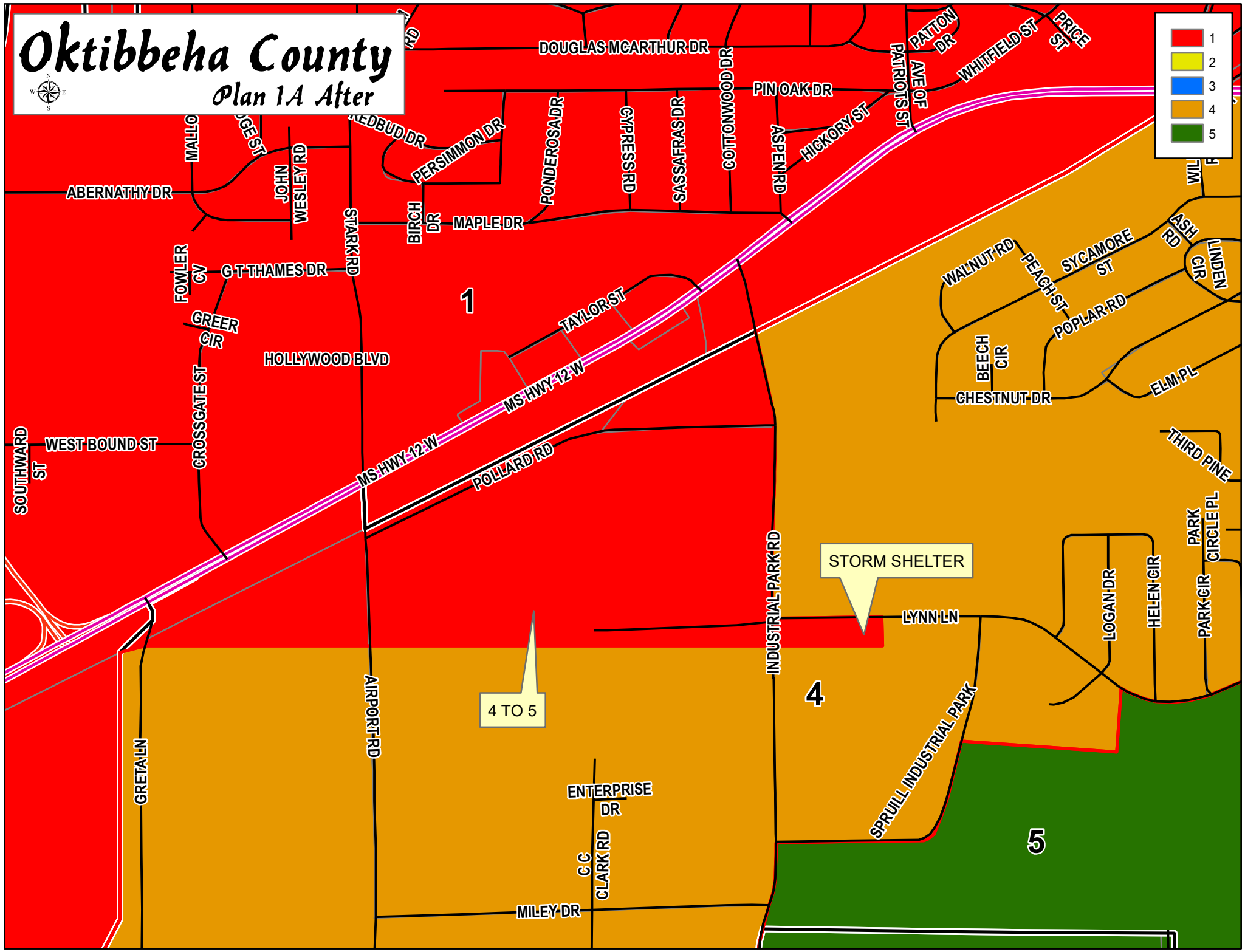
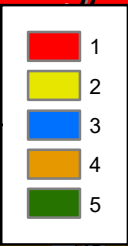
OkTibbeha County

Plan 1A Before



OkTibbeha County

Plan 1A After

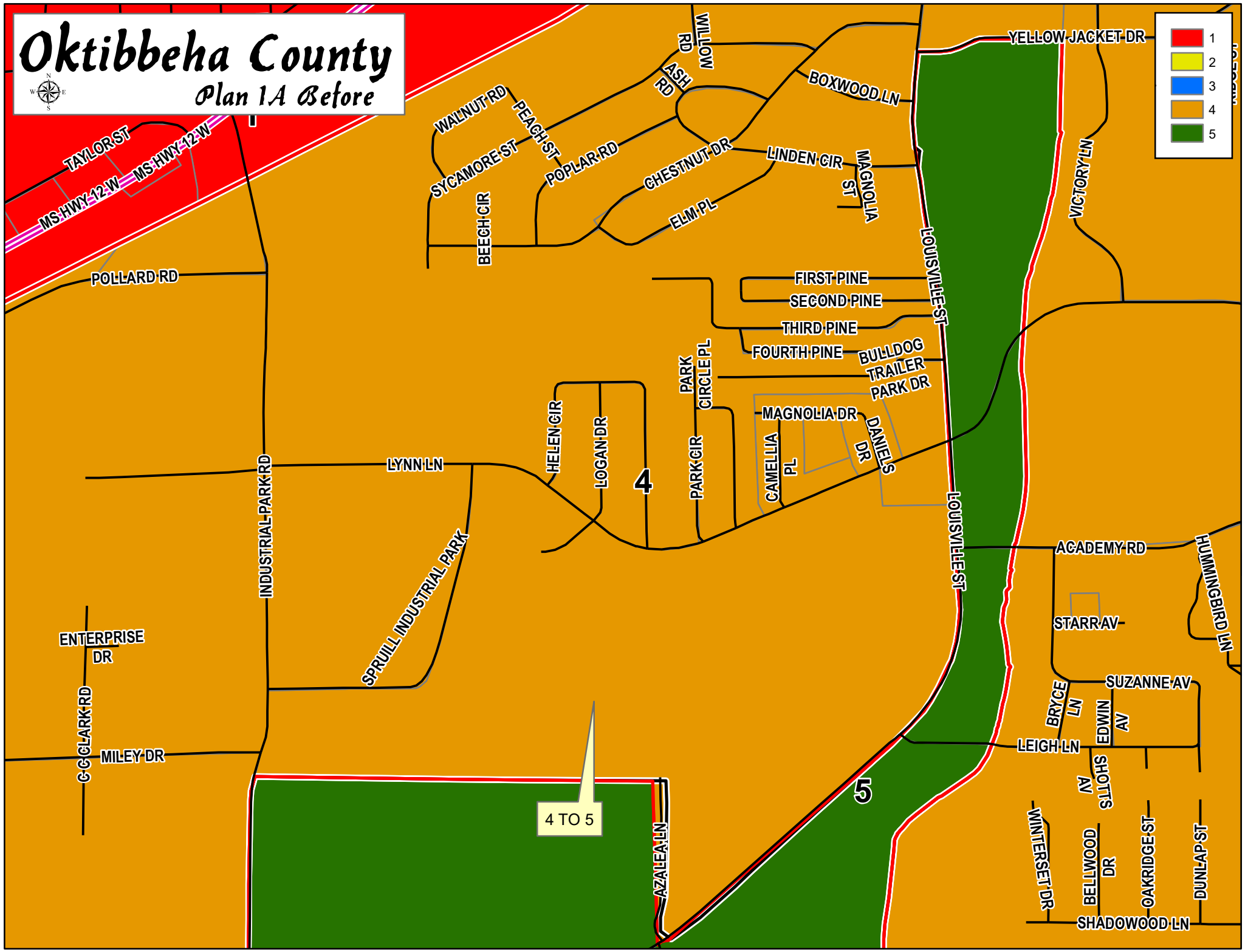


OkTibbeha County

Plan 1A Before

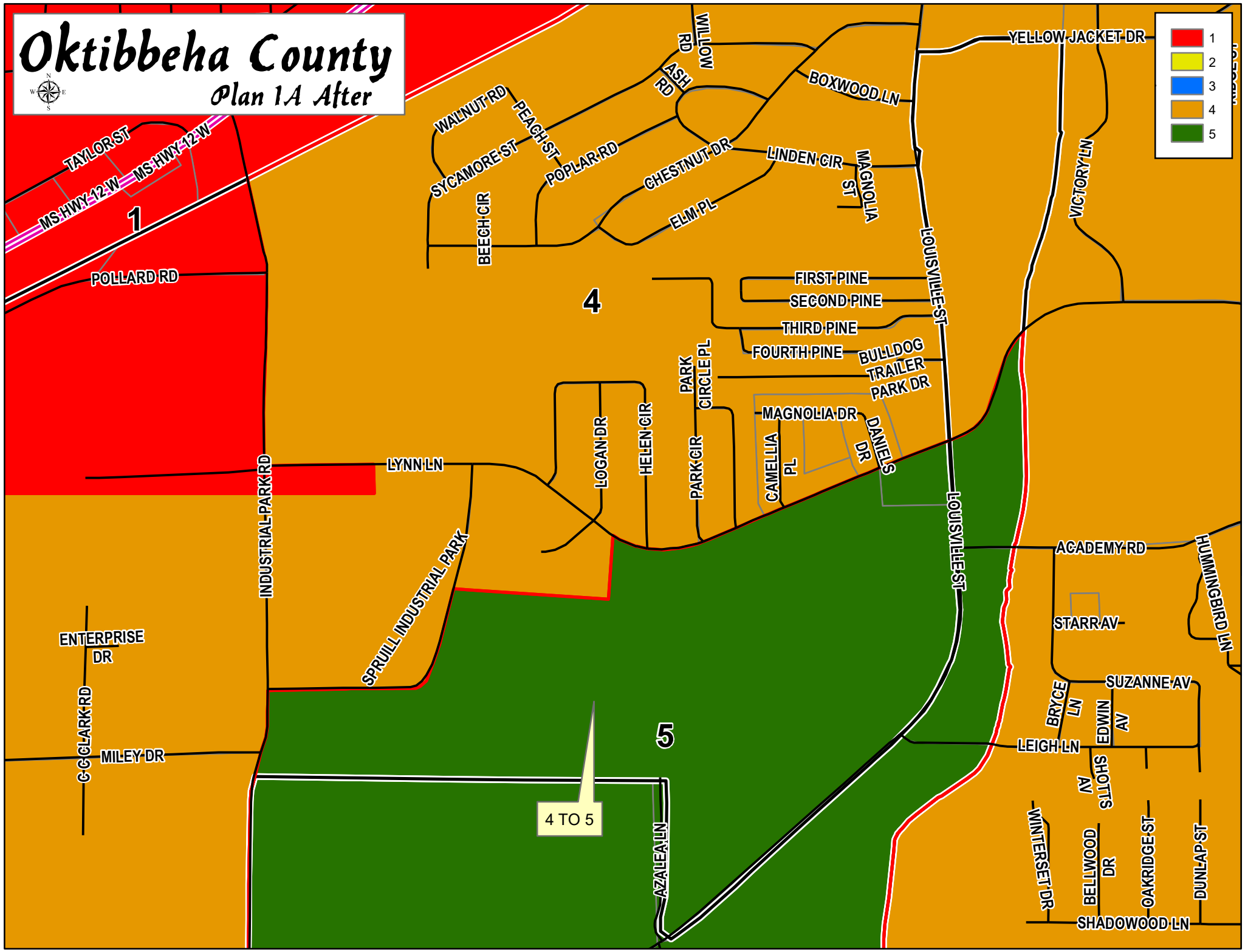
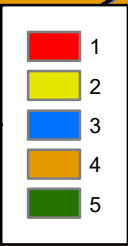


	1
	2
	3
	4
	5



OkTibbeha County

Plan 1A After



4 TO 5

5

4

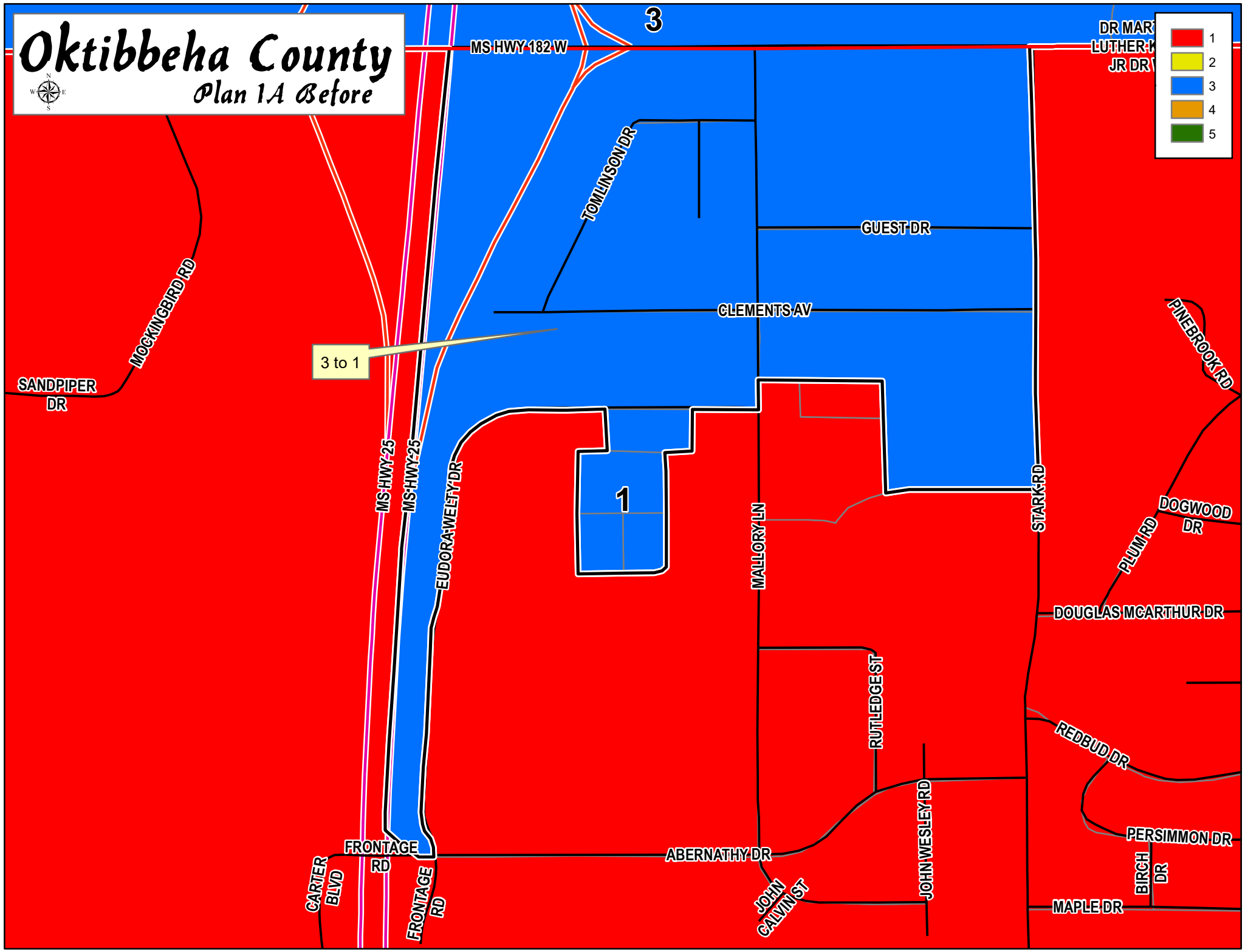
1

Oktibbeha County

Plan 1A Before



1	Red
2	Yellow
3	Blue
4	Orange
5	Green

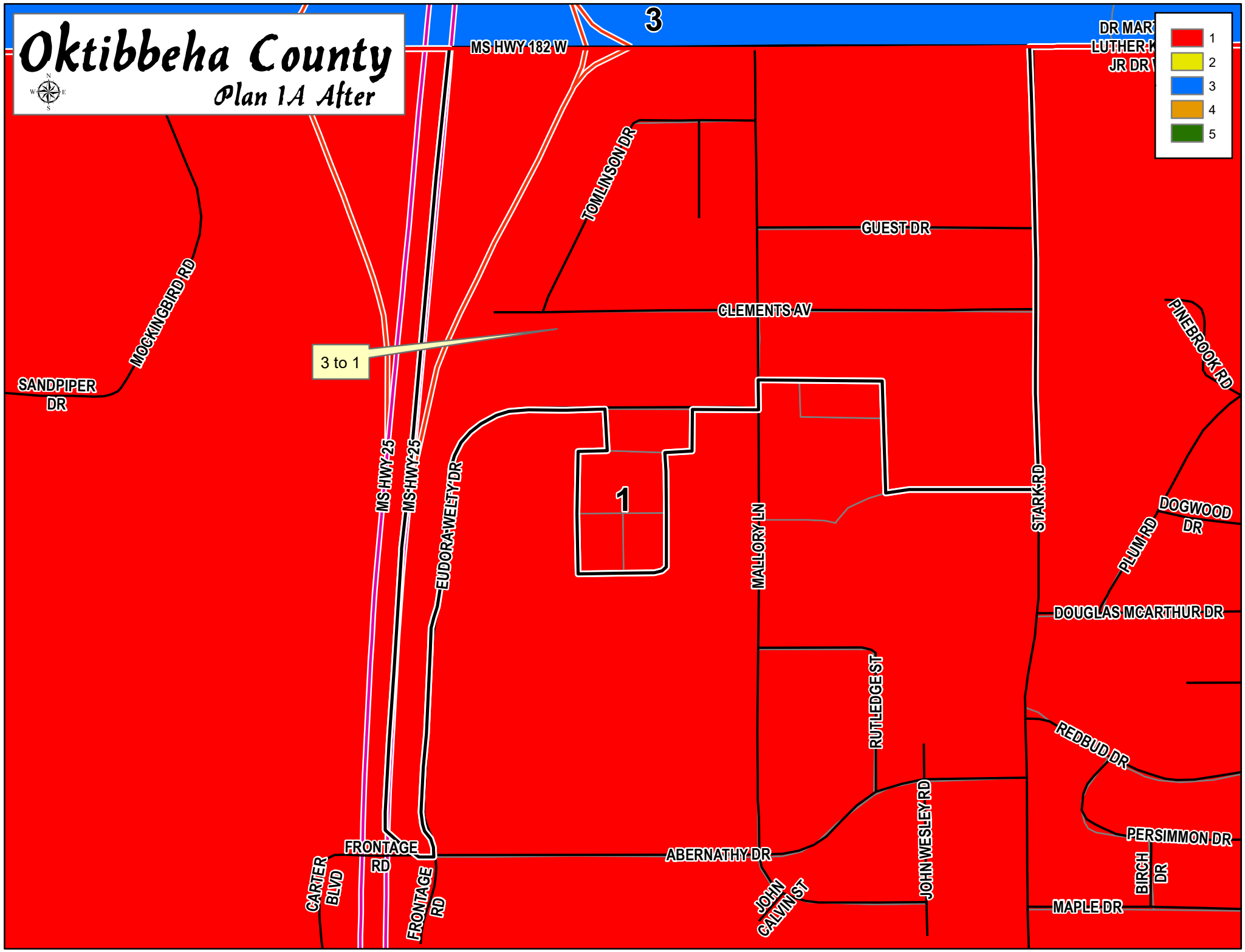


OkTibbeha County

Plan 1A After

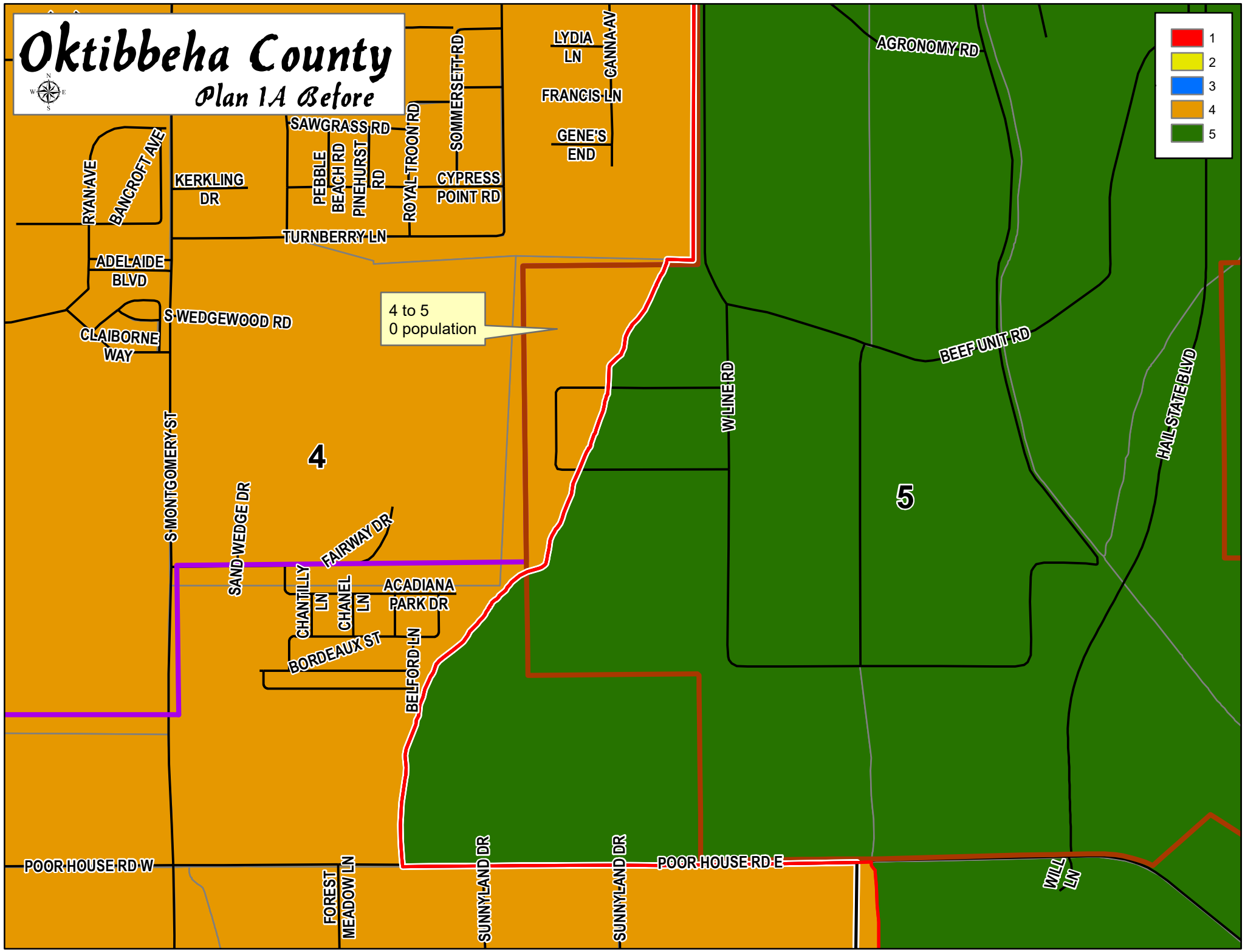
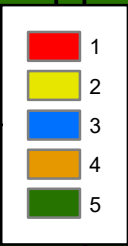


1	Red
2	Yellow
3	Blue
4	Orange
5	Green



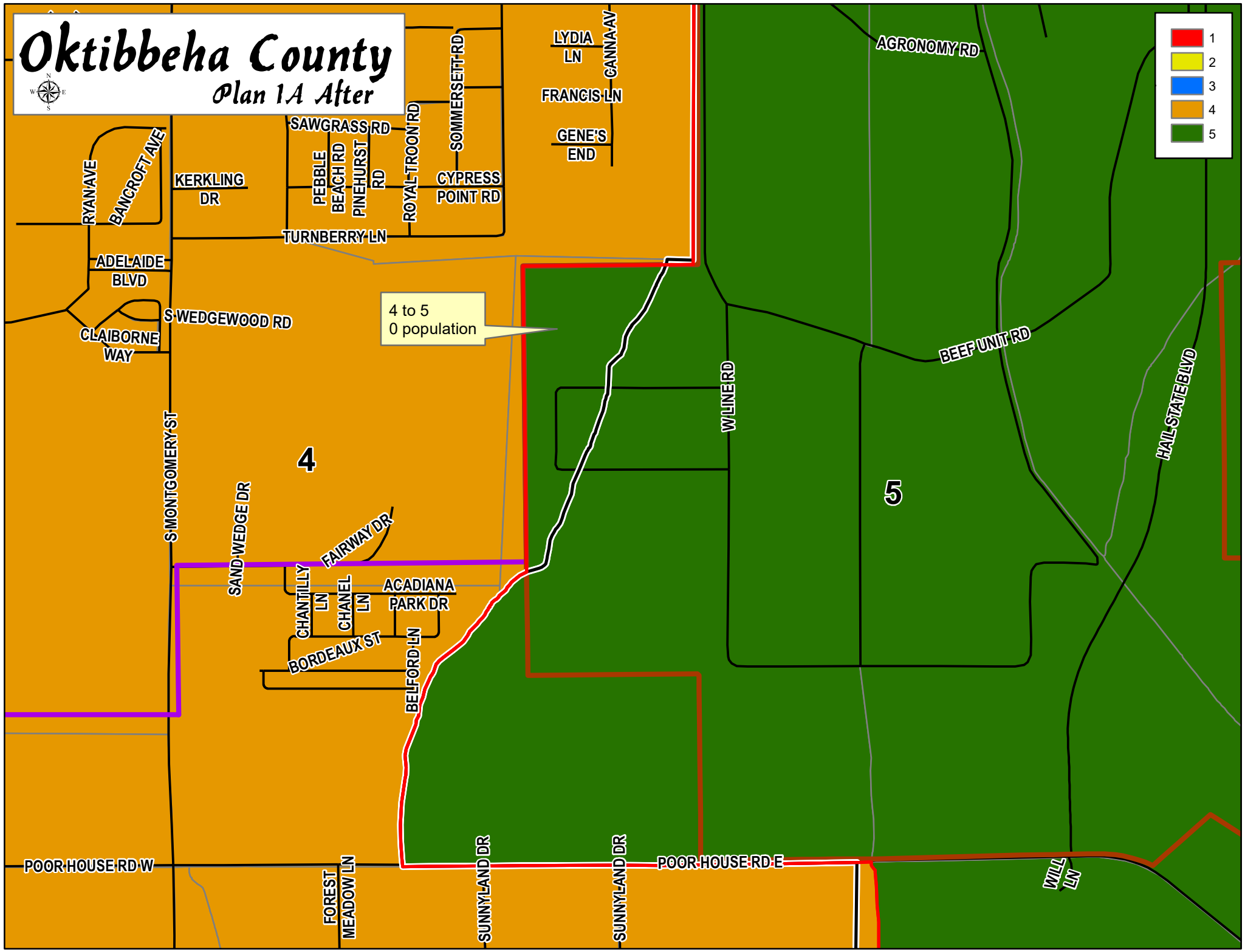
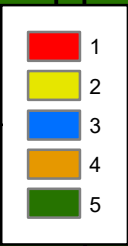
Oktoberbeha County

Plan 1A Before



Oktoberbeha County

Plan 1A After

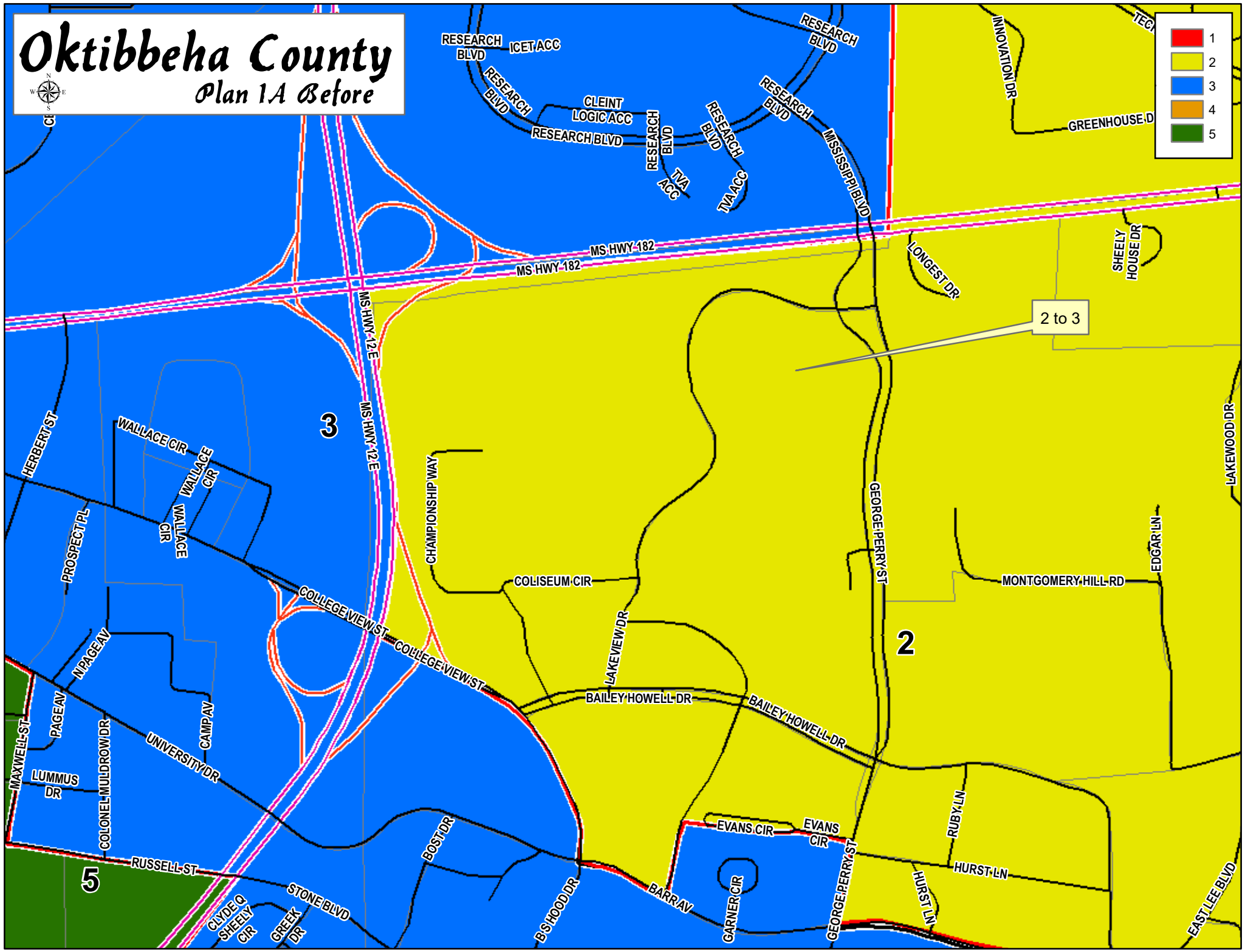


OkTibbeha County

Plan 1A Before

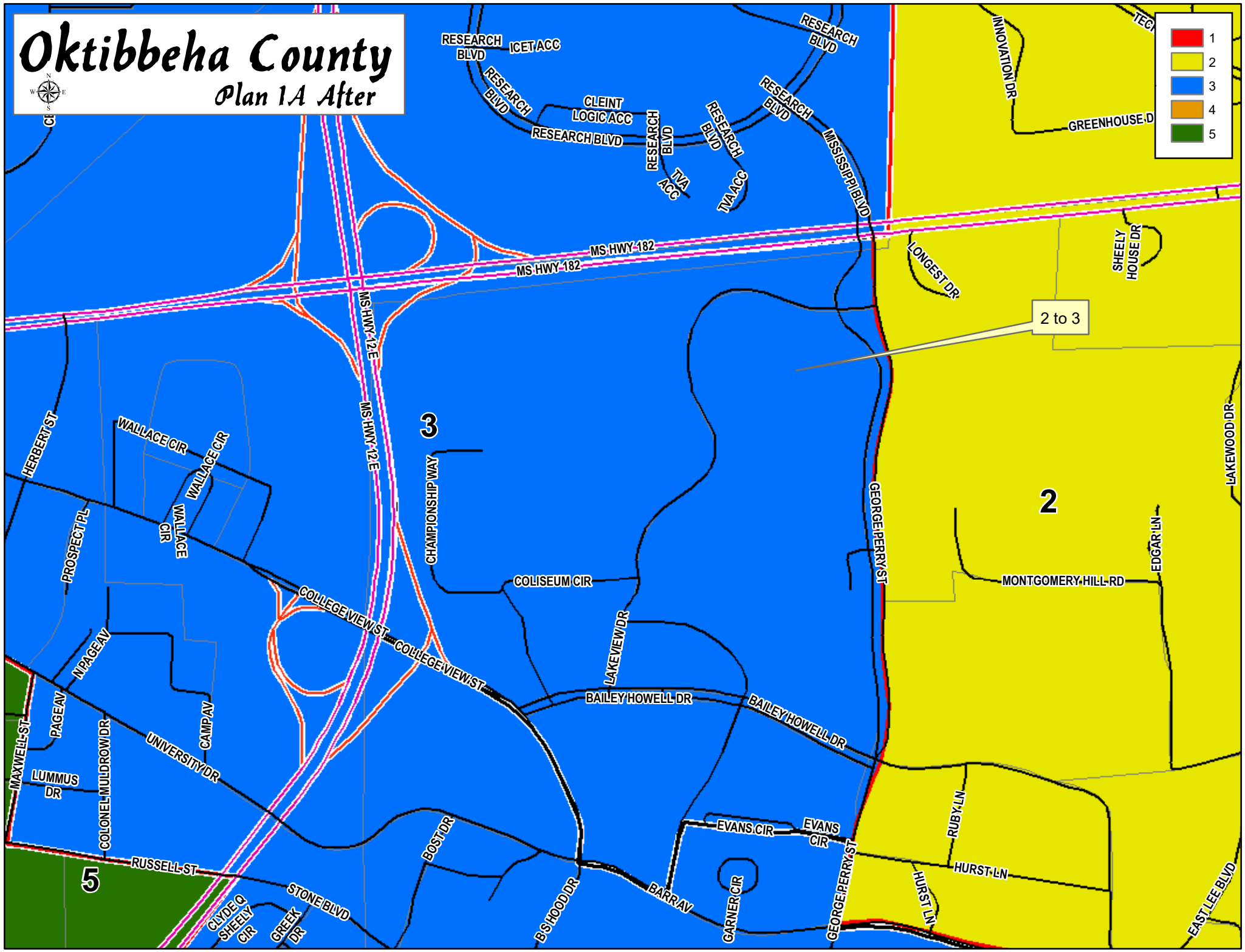
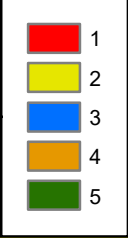


	1
	2
	3
	4
	5



OkTibbeha County

Plan 1A After



Oktibbeha County

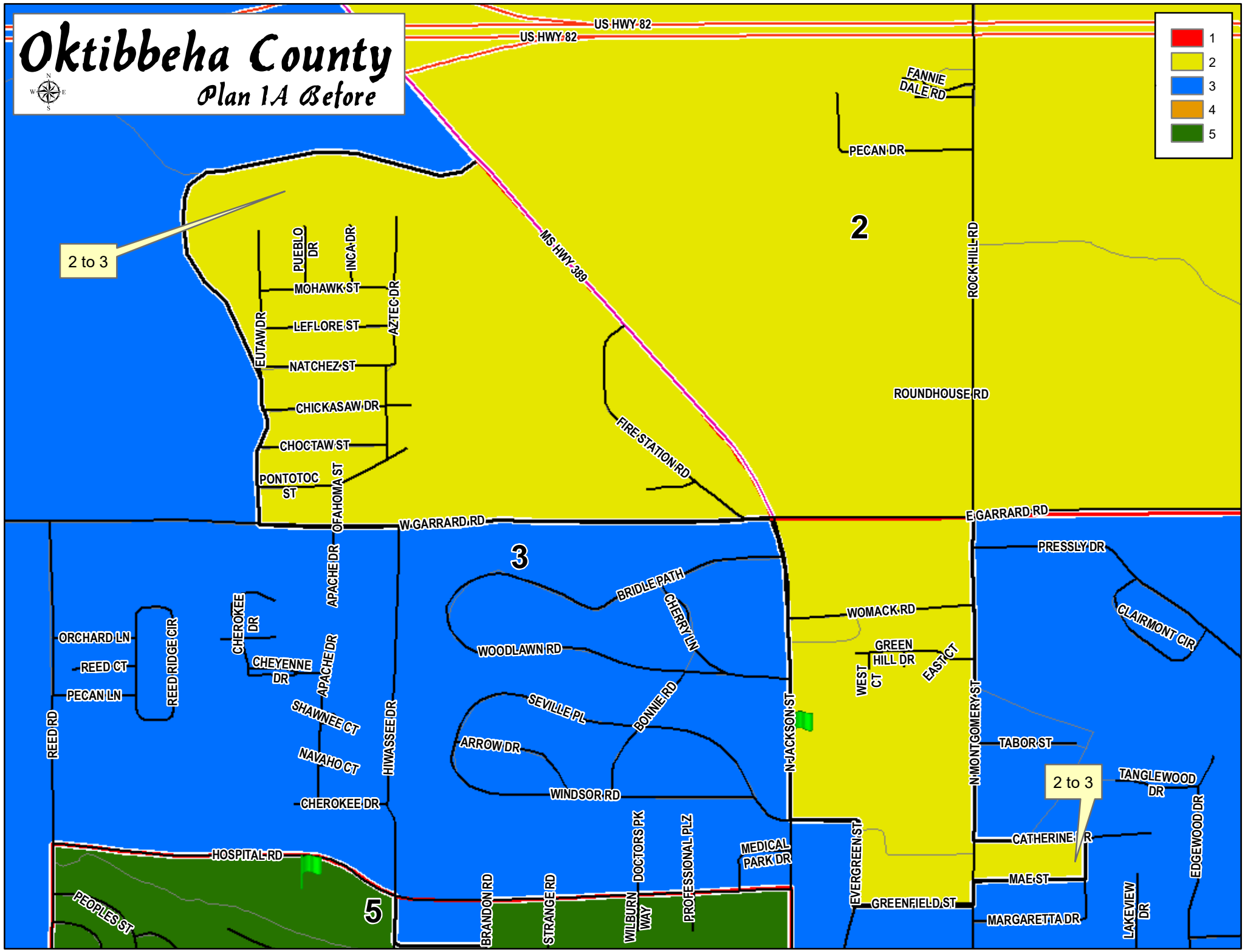
Plan 1A Before



1	Red
2	Yellow
3	Blue
4	Orange
5	Green

2 to 3

2 to 3



Oktibbeha County

Plan 1A After



Red	1
Yellow	2
Blue	3
Orange	4
Green	5

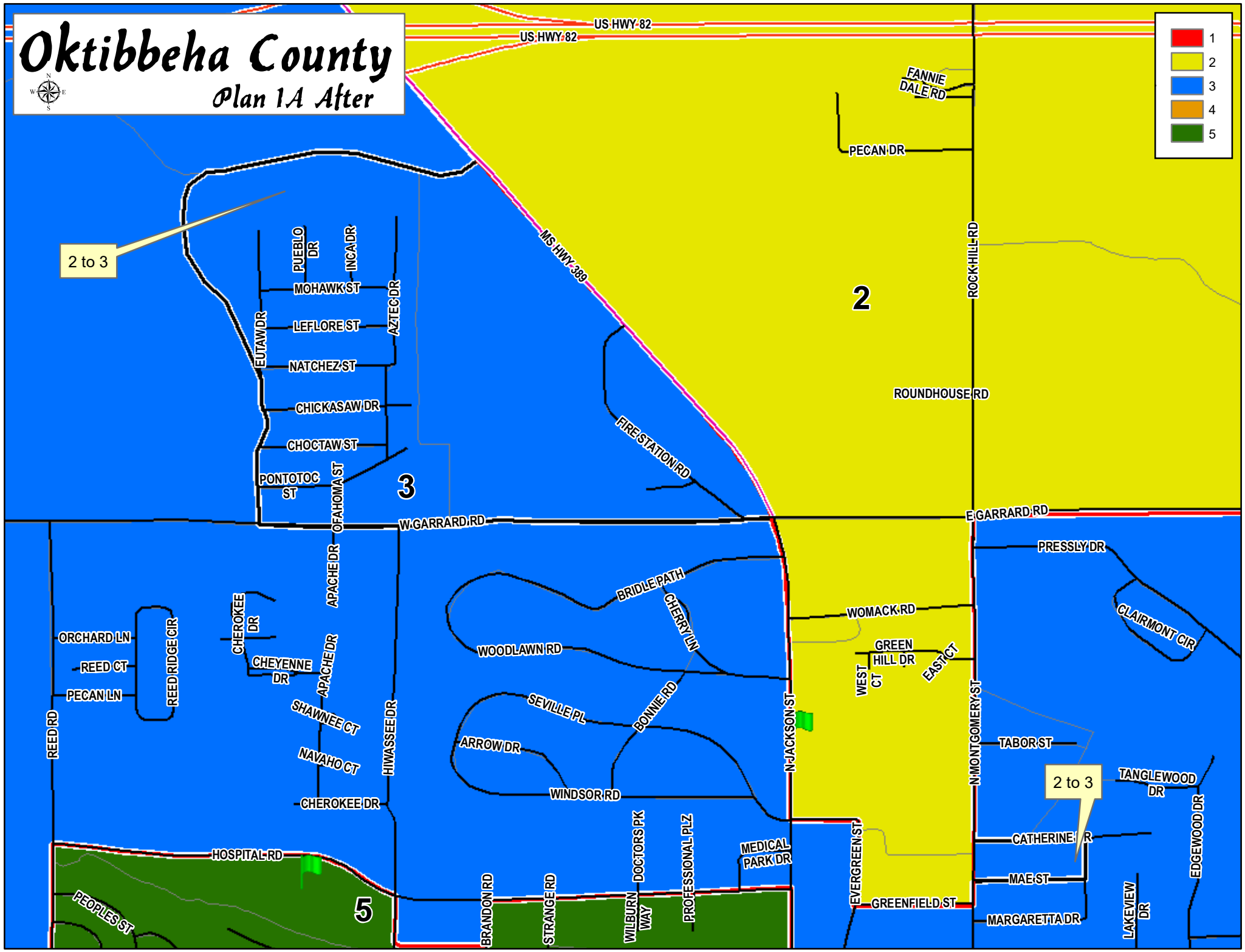
2 to 3

2

3

5

2 to 3

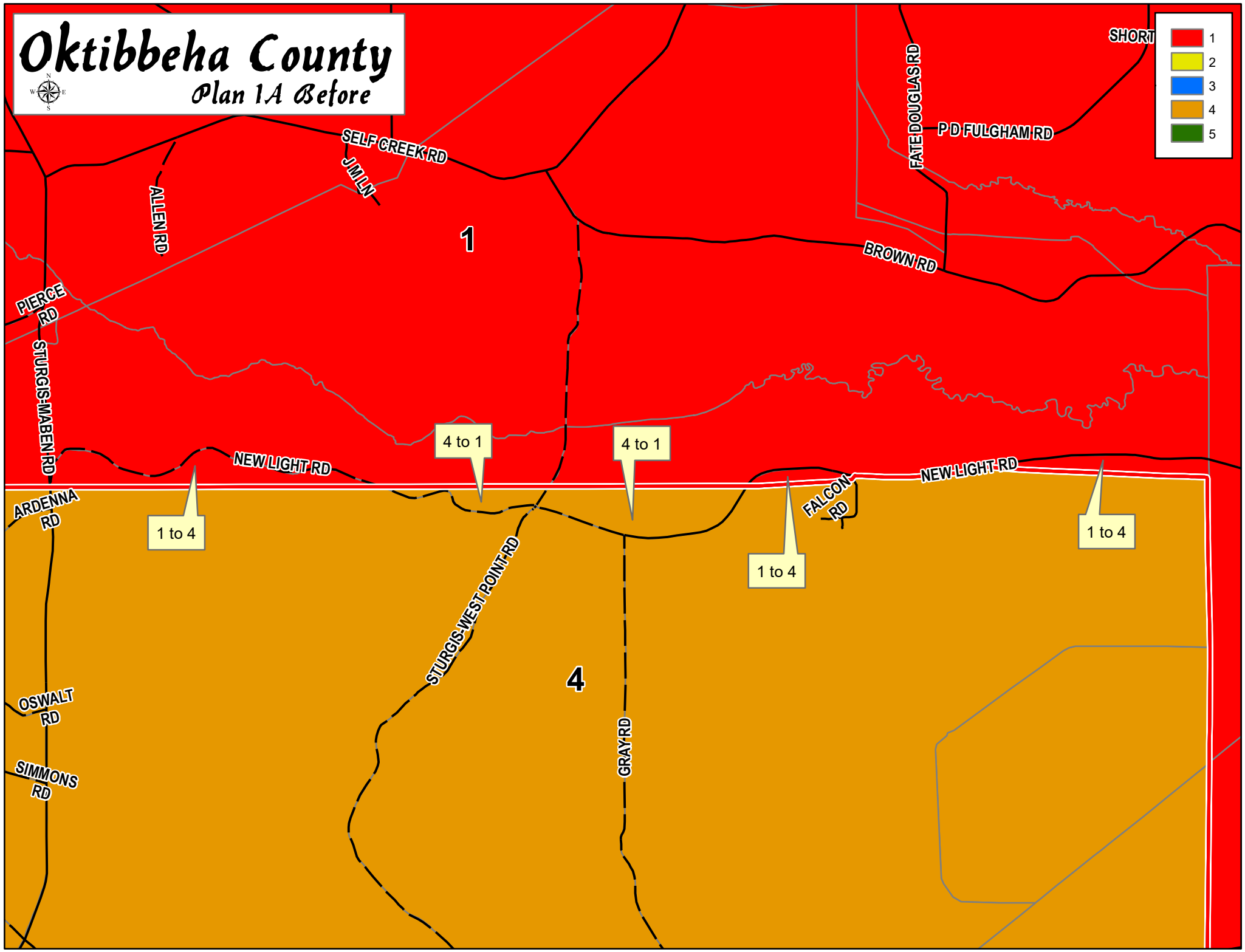


Oktribbeha County

Plan 1A Before



Red	1
Yellow	2
Blue	3
Orange	4
Green	5



1

4

4 to 1

4 to 1

1 to 4

1 to 4

1 to 4

SELF CREEK RD

ALLEN RD

J.M. LN

FATE DOUGLAS RD

P.D. FULGHAM RD

BROWN RD

NEW LIGHT RD

NEW LIGHT RD

STURGIS-WEST POINT RD

GRAY RD

FALCON RD

ARDENNA RD

STURGIS-MABEN RD

PIERCE RD

OSWALT RD

SIMMONS RD

SHORT

Oktribbeha County

Plan 1A After

